

Atlantic Ave, Collingswood Draft Plan



Bike Lane Striping: 3' Line & 4' Gap
North Bike Lane Width: 5'
South Bike Lane Width: 5.5'

Disclaimer

DVRPC is the Metropolitan Planning Organization for the nine-county Greater Philadelphia region, established via Interstate Compact between Pennsylvania and New Jersey. DVRPC serves as an advisory agency only. Any proposed designs included herein are conceptual. Actual authority for carrying out any planning proposals or pursuing additional engineering or feasibility rests with the governing bodies of the states or local governments that have the primary responsibility to own, manage or maintain any transportation facility.

Disclaimer



Atlantic Ave, Collingswood

Draft Plan




Bike Lane Striping: 3' Line & 4' Gap
North Bike Lane Width: 5'
South Bike Lane Width: 5.5'

Disclaimer
DVRPC is the Metropolitan Planning Organization for the nine-county Greater Philadelphia region, established via Interstate Compact between Pennsylvania and New Jersey. DVRPC serves as an advisory agency only. Any proposed designs included herein are conceptual. Actual authority for carrying out any planning proposals or pursuing additional engineering or feasibility rests with the governing bodies of the states or local governments that have the primary responsibility to own, manage or maintain any transportation facility.

Atlantic Ave, Collingswood

Draft Plan



Bike Lane Striping: 3' Line & 4' Gap
North Bike Lane Width: 5'
South Bike Lane Width: 5.5'

Disclaimer
DVRPC is the Metropolitan Planning Organization for the nine-county Greater Philadelphia region, established via Interstate Compact between Pennsylvania and New Jersey. DVRPC serves as an advisory agency only. Any proposed designs included herein are conceptual. Actual authority for carrying out any planning proposals or pursuing additional engineering or feasibility rests with the governing bodies of the states or local governments that have the primary responsibility to own, manage or maintain any transportation facility.

Atlantic Ave, Collingswood

Draft Plan



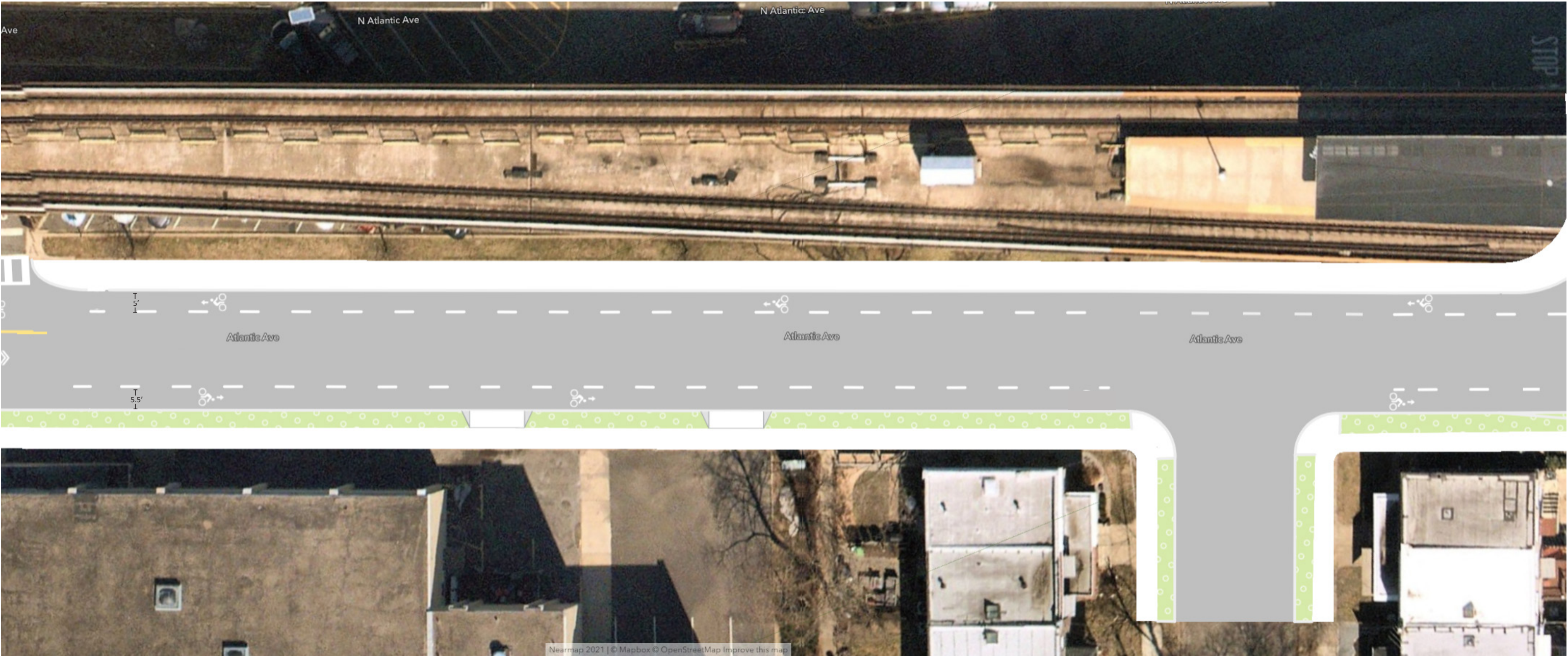
Bike Lane Striping: 3' Line & 4' Gap
 North Bike Lane Width: 5'
 South Bike Lane Width: 5.5'

Disclaimer
 DVRPC is the Metropolitan Planning Organization for the nine-county Greater Philadelphia region, established via Interstate Compact between Pennsylvania and New Jersey. DVRPC serves as an advisory agency only. Any proposed designs included herein are conceptual. Actual authority for carrying out any planning proposals or pursuing additional engineering or feasibility rests with the governing bodies of the states or local governments that have the primary responsibility to own, manage or maintain any transportation facility.



Atlantic Ave, Collingswood

Draft Plan



Bike Lane Striping: 3' Line & 4' Gap
North Bike Lane Width: 5'
South Bike Lane Width: 5.5'

Disclaimer
DVRPC is the Metropolitan Planning Organization for the nine-county Greater Philadelphia region, established via Interstate Compact between Pennsylvania and New Jersey. DVRPC serves as an advisory agency only. Any proposed designs included herein are conceptual. Actual authority for carrying out any planning proposals or pursuing additional engineering or feasibility rests with the governing bodies of the states or local governments that have the primary responsibility to own, manage or maintain any transportation facility.

Atlantic Ave, Collingswood

Draft Plan




Bike Lane Striping: 3' Line & 4' Gap
North Bike Lane Width: 5'
South Bike Lane Width: 5.5'

Disclaimer
DVRPC is the Metropolitan Planning Organization for the nine-county Greater Philadelphia region, established via Interstate Compact between Pennsylvania and New Jersey. DVRPC serves as an advisory agency only. Any proposed designs included herein are conceptual. Actual authority for carrying out any planning proposals or pursuing additional engineering or feasibility rests with the governing bodies of the states or local governments that have the primary responsibility to own, manage or maintain any transportation facility.

Atlantic Ave, Collingswood

Draft Plan




Bike Lane Striping: 3' Line & 4' Gap
North Bike Lane Width: 5'
South Bike Lane Width: 5.5'

Disclaimer
DVRPC is the Metropolitan Planning Organization for the nine-county Greater Philadelphia region, established via Interstate Compact between Pennsylvania and New Jersey. DVRPC serves as an advisory agency only. Any proposed designs included herein are conceptual. Actual authority for carrying out any planning proposals or pursuing additional engineering or feasibility rests with the governing bodies of the states or local governments that have the primary responsibility to own, manage or maintain any transportation facility.

Atlantic Ave, Collingswood

Draft Plan



Bike Lane Striping: 3' Line & 4' Gap
North Bike Lane Width: 5'
South Bike Lane Width: 5.5'

Disclaimer
DVRPC is the Metropolitan Planning Organization for the nine-county Greater Philadelphia region, established via Interstate Compact between Pennsylvania and New Jersey. DVRPC serves as an advisory agency only. Any proposed designs included herein are conceptual. Actual authority for carrying out any planning proposals or pursuing additional engineering or feasibility rests with the governing bodies of the states or local governments that have the primary responsibility to own, manage or maintain any transportation facility.

Atlantic Ave, Collingswood

Prep and Sign Plan

Stop for Bikes and Peds Sign
Sign must face North
Sign must face East

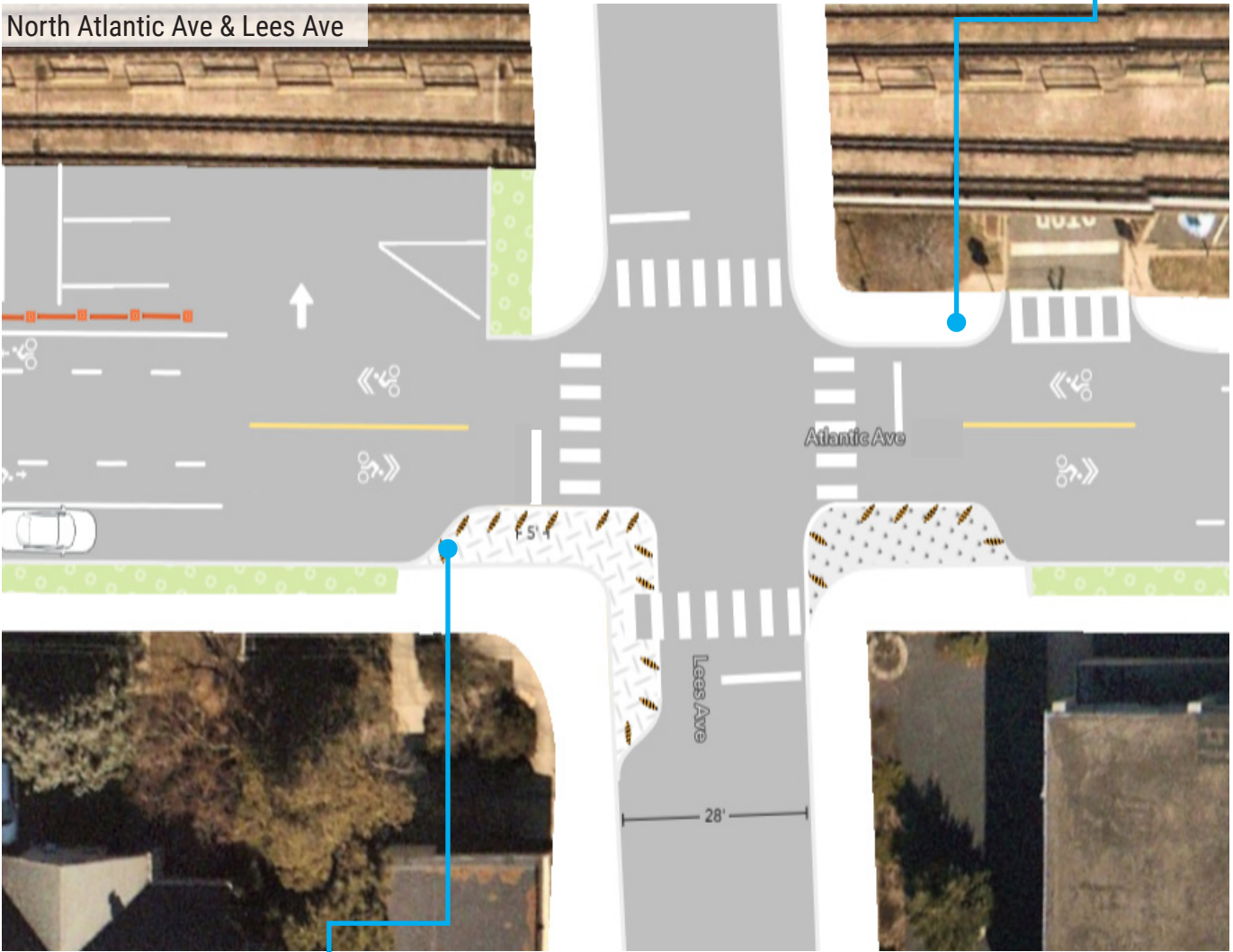
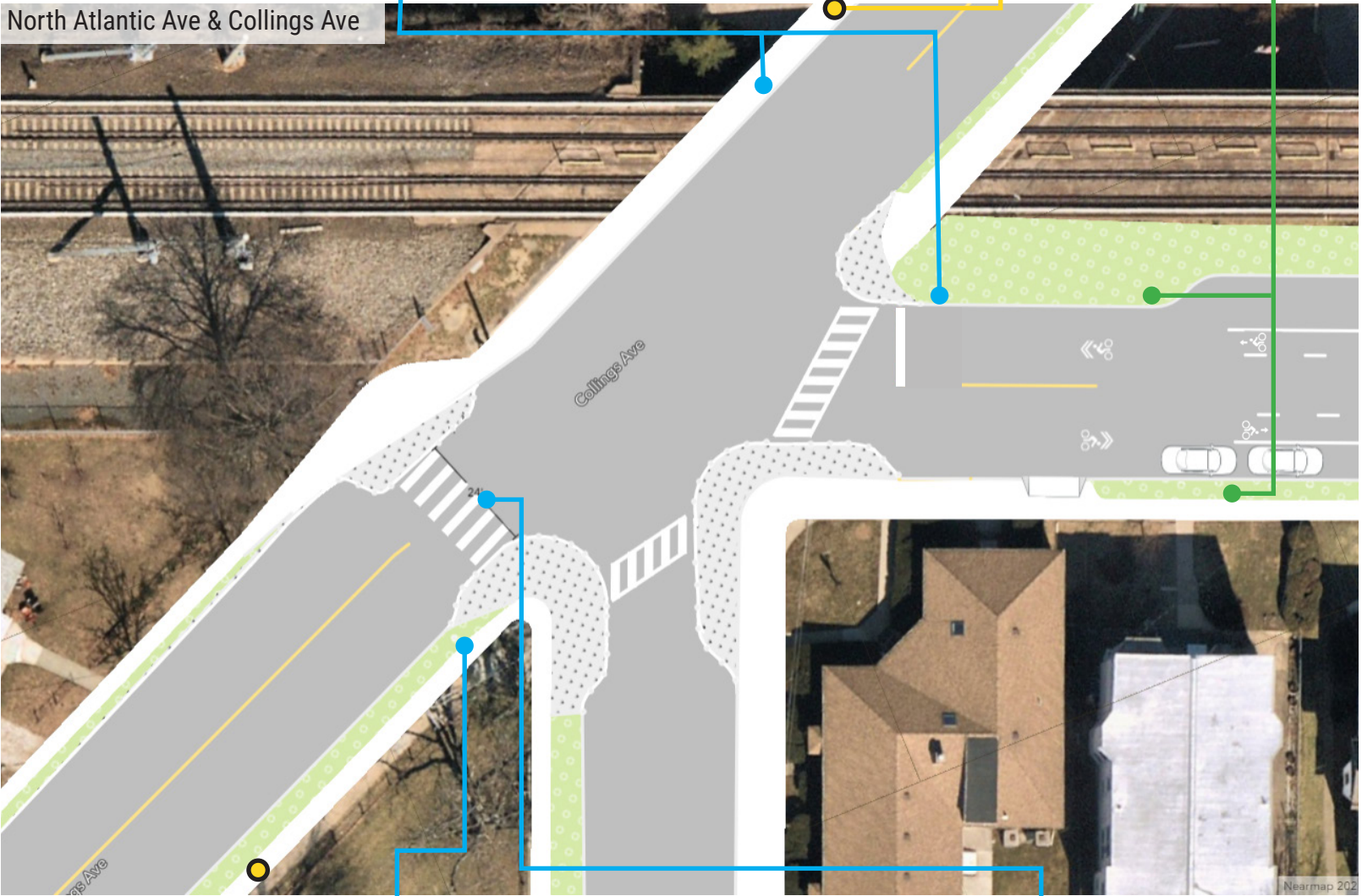


Pedestrian Crossing Ahead Sign
Sign must face North
Sign must face South



Bike Lane Begins & Ends
Bike Lane Begins Sign must face West at the North
Bike Lane Ends Sign must face East at the South

Stop for Bikes and Peds Sign
Sign must face East



Stop for Bikes and Peds Sign
Sign must face South



Stop for Peds Sign
Sign must face North and South



Stop for Bikes and Peds Sign
Sign must face West



Disclaimer
DVRPC is the Metropolitan Planning Organization for the nine-county Greater Philadelphia region, established via Interstate Compact between Pennsylvania and New Jersey. DVRPC serves as an advisory agency only. Any proposed designs included herein are conceptual. Actual authority for carrying out any planning proposals or pursuing additional engineering or feasibility rests with the governing bodies of the states or local governments that have the primary responsibility to own, manage or maintain any transportation facility.

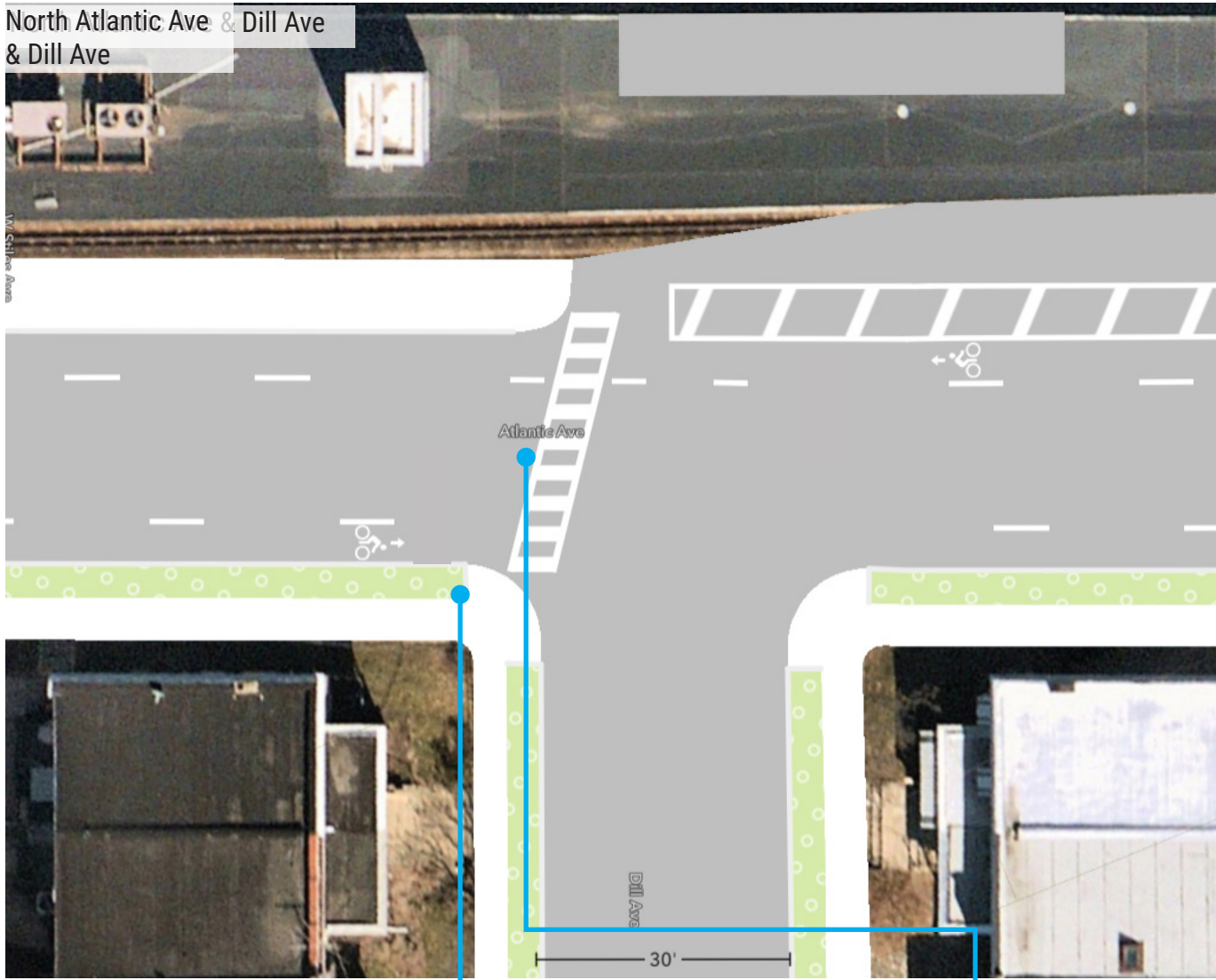
Atlantic Ave, Collingswood

Prep and Sign Plan

Watch for Pedestrians
and Cyclists Sign
Sign must face North



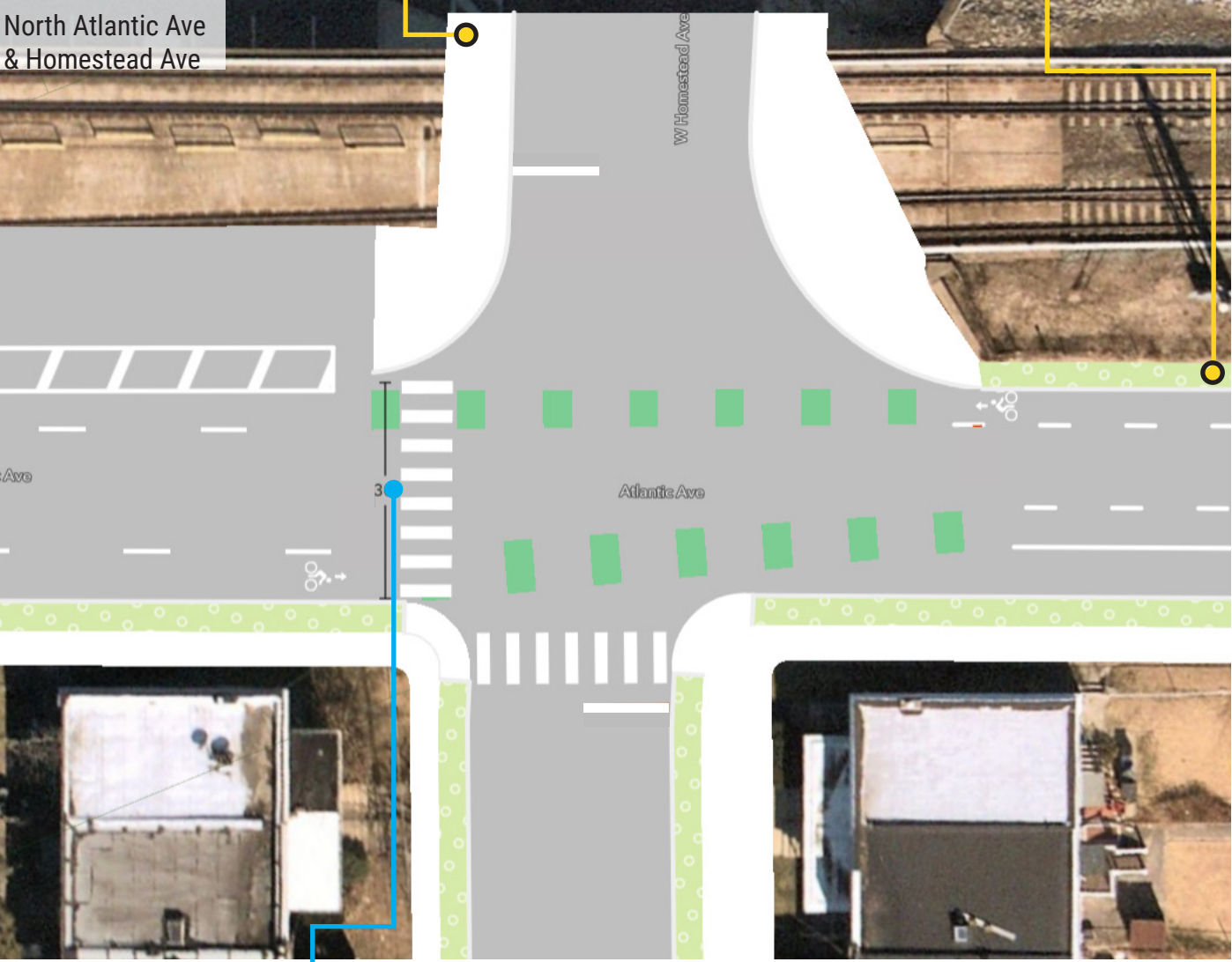
Blind Int. Sign
Sign must face East



Stop for Bikes and Peds
Sign
Sign must face West



Stop for Peds Sign
Sign must face East and
West



Stop for Peds Sign
Sign must face North
and South



Disclaimer
DVRPC is the Metropolitan Planning Organization for the nine-county Greater Philadelphia region, established via Interstate Compact between Pennsylvania and New Jersey. DVRPC serves as an advisory agency only. Any proposed designs included herein are conceptual. Actual authority for carrying out any planning proposals or pursuing additional engineering or feasibility rests with the governing bodies of the states or local governments that have the primary responsibility to own, manage or maintain any transportation facility.

Atlantic Ave, Collingswood

Prep and Sign Plan

